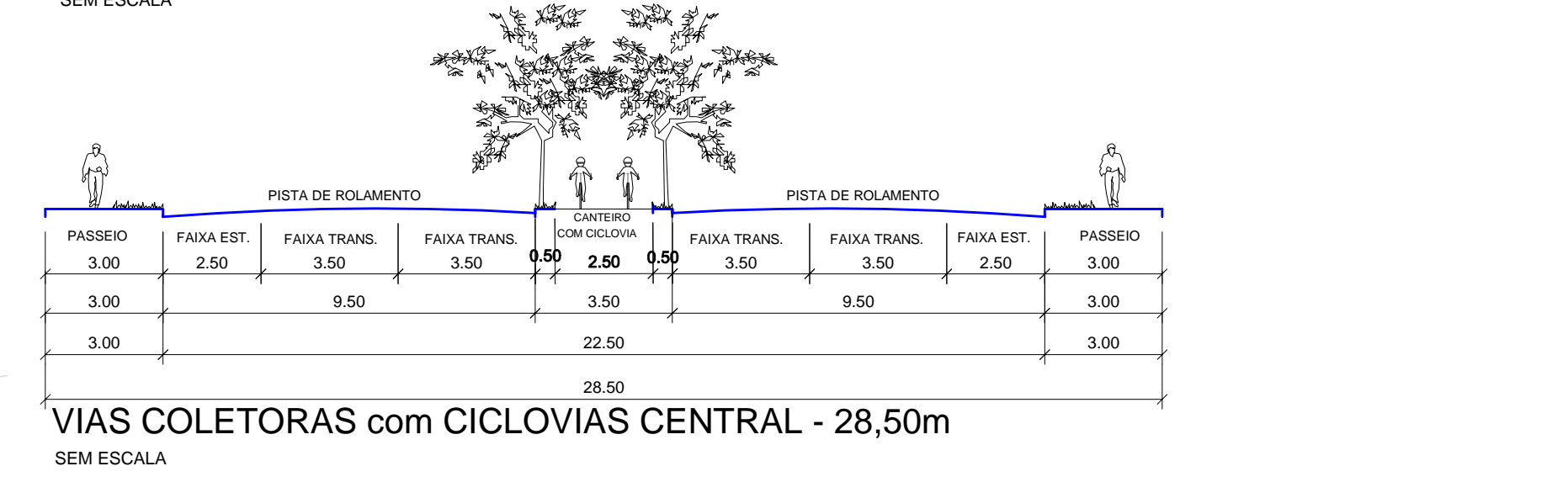

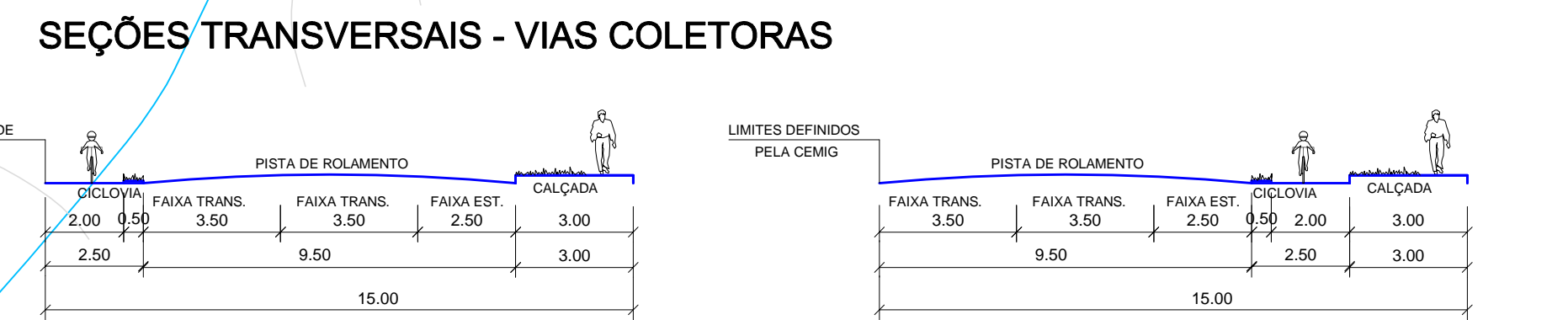
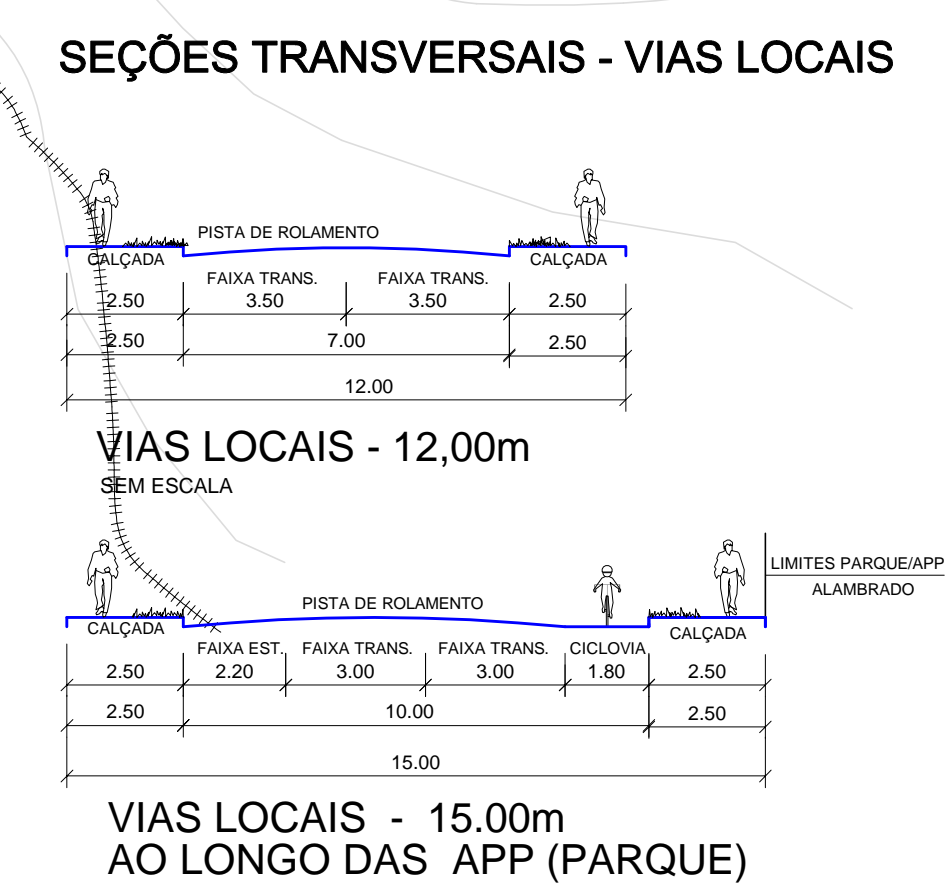
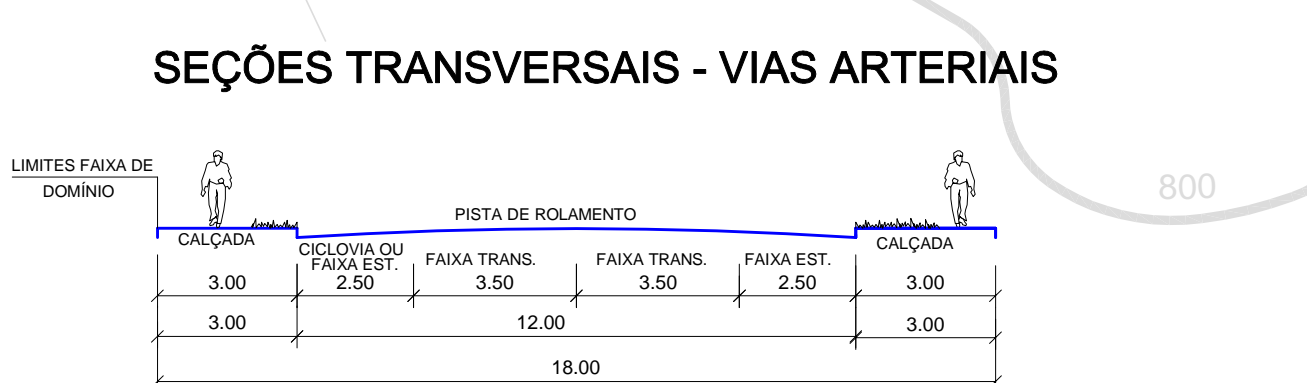


SERRA DO VEADINHO

SERRA DA VIDA

PERÍMETRO URBANO	
PONTOS	COORDENADAS
M-1	7.814.545 N 210.839 E
M-2	7.816.159 N 214.053 E
M-3	7.815.182 N 214.113 E
M-4	7.814.356 N 214.083 E
M-5	7.813.150 N 213.100 E
M-6	7.812.514 N 212.014 E
M-7	7.813.484 N 211.450 E
M-8	7.813.888 N 210.712 E



- LEGENDA**
- PERÍMETRO URBANO
 - RODOVIA BR 262
 - VIA ARTERIAL PRIMÁRIA
 - VIA ARTERIAL SECUNDÁRIA
 - VIA PEDESTRE/CICLOVIA
 - VIA ARTERIAL SECUNDÁRIA - 18m Via marginal às faixas de domínio da rodovia

NÚCLEOS DE DESENVOLVIMENTO

CONTEM: ANEXO I - SISTEMA VIÁRIO PRINCIPAL E PERÍMETRO URBANO

PREFEITURA MUNICIPAL DE UBERABA